

Itchington Holt

Event OD - 2014 - 65357



www.octavian-droobers.org

scale 1 : 7500
contours 5m



All Controls

- open land
- rough open land,
- rough open with scattered or young trees
- forest: run
- forest: slow run
- forest: walk
- forest: fight

- major road
- minor road
- access road
- vehicle track
- large path
- small path
- indistinct path
- wide ride
- narrow ride
- fence, gate
- ruined fence

- index contour,
- contour
- form line (tags show direction of slope)
- small earthwall
- dry ditch
- knolls: large, small; pit
- depressions: large, small

- ditch, narrow marsh
- ponds, wet depression
- tower, seat or tripod
- boulder, feeding shelter
- hedge
- rootstock or log pile
- single tree, holly bush or thicket
- vegetation boundary:
 - distinct, indistinct

- OUT OF BOUNDS**
- out of bounds
 - cultivated land



Digital printing by: maps@print5.co.uk 024 76678444

Possession of this map does not give right of access for orienteering or for any other purpose. Permission must be obtained from the landowners.

Map based on previous maps, LIDAR data, aerial photography and on Ordnance Survey mapping with the sanction of the Controller of Her Majesty's Stationery Office. © Crown copyright. License No 100015287
Event registration no. OD-2014-65357
Grid reference SP 370558

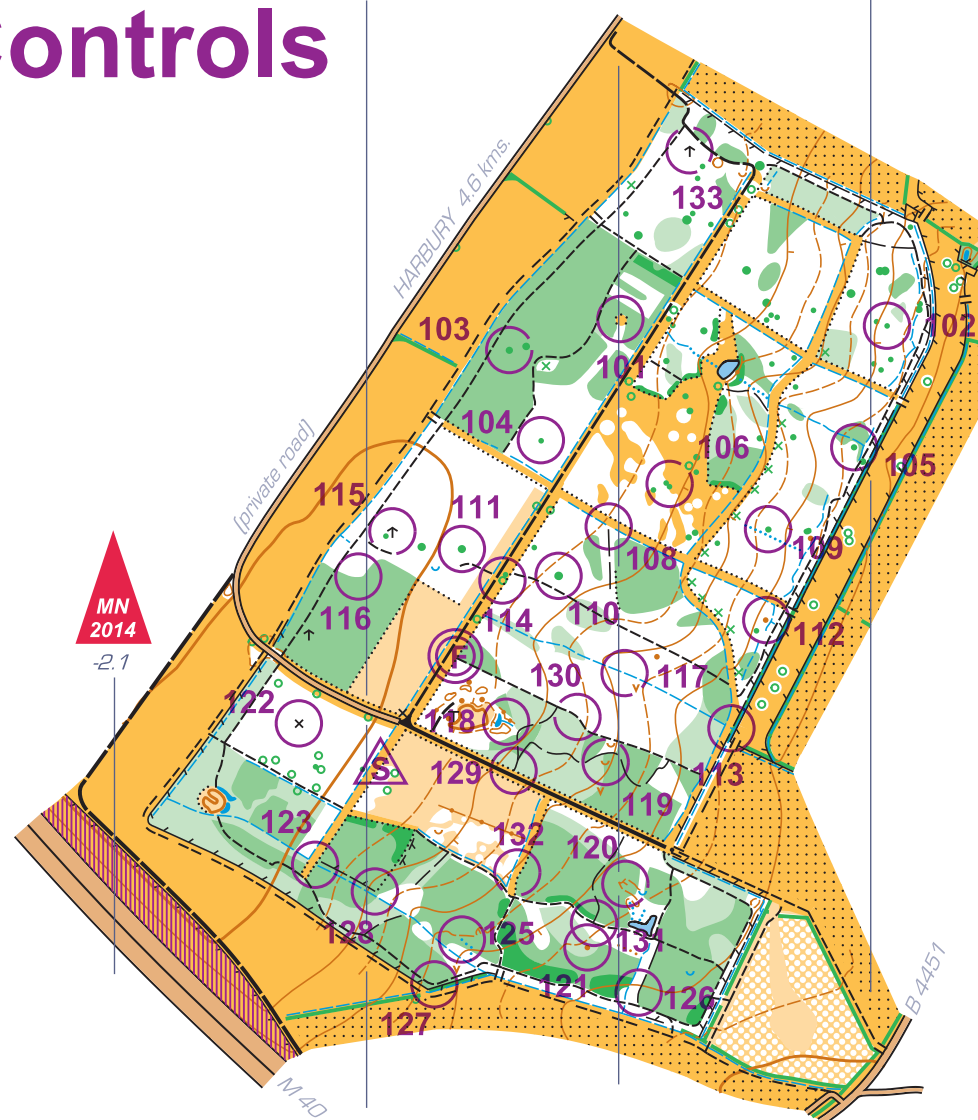
Printed map: © 2014, Octavian Droobers
Artwork: © 2014, Bruce Bryant

Original survey and cartography by Mike Hampton (2011)
LIDAR based update by Bruce Bryant: (2014)

Revised 19/01/14



NE Warwickshire
Orienteering Maps
brucebryant@btinternet.com



22/03/14 Event OD 65357

▷	S			
101				
102				
103				
104				
105				
106				
108				
109				
110				
111				
112				
113				
114				
115				
116				
117				
118				
119				
120				
121				
122				
123				
125				
126				
127				
128				
129				
130				
131				
132				
133				

Itchington Holt

Event OD - 2014 - 65357



www.octavian-droobers.org

scale 1 : 7500
contours 5m



1: Long

- open land
- rough open land,
- rough open with scattered or young trees
- forest: run
- forest: slow run
- forest: walk
- forest: fight

- major road
- minor road
- access road
- vehicle track
- large path
- small path
- indistinct path
- wide ride
- narrow ride
- fence, gate
- ruined fence

- index contour,
- contour
- form line (tags show direction of slope)
- small earthwall
- dry ditch
- knolls: large, small; pit
- depressions: large, small

- ditch, narrow marsh
- ponds, wet depression
- tower, seat or tripod
- boulder, feeding shelter
- hedge
- rootstock or log pile
- single tree, holly bush or thicket
- vegetation boundary: distinct, indistinct

- OUT OF BOUNDS**
- out of bounds
 - cultivated land



Digital printing by: maps@print5.co.uk 024 76678444

Possession of this map does not give right of access for orienteering or for any other purpose. Permission must be obtained from the landowners.

Map based on previous maps, LiDAR data, aerial photography and on Ordnance Survey mapping with the sanction of the Controller of Her Majesty's Stationery Office.
© Crown copyright. License No 100015287
Event registration no. OD-2014-65357
Grid reference SP 370558

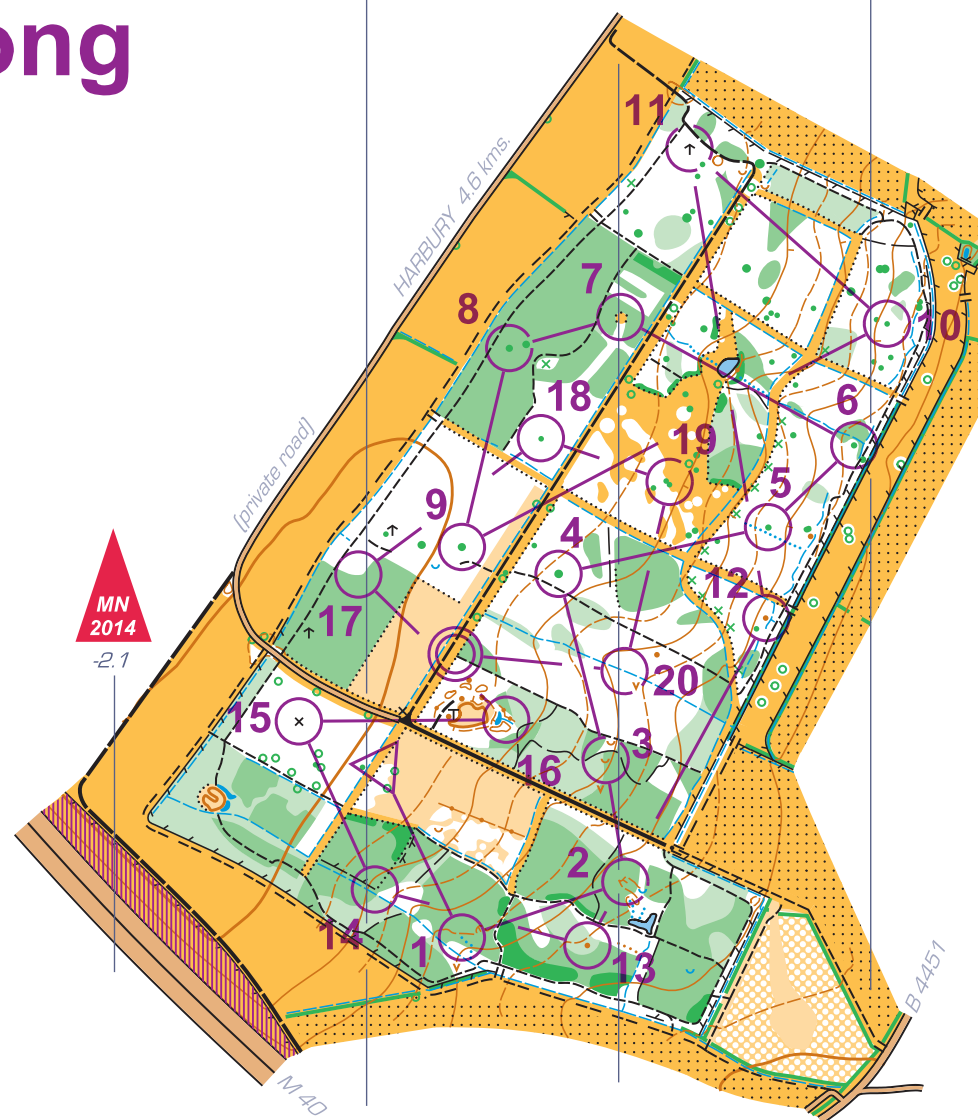
Printed map: © 2014, Octavian Droobers
Artwork: © 2014, Bruce Bryant

Original survey and cartography by Mike Hampton (2011)
LiDAR based update by Bruce Bryant: (2014)

Revised 19/01/14



NE Warwickshire
Orienteering Maps
brucebryant@btinternet.com



22/03/14 Event OD 65357			
1: Long	4.7 km	75 m	
1	125		
2	120		
3	119	↓	
4	110		
5	109		
6	105		
7	101		
8	103	←	
9	111		
10	102	↘	
11	133	↑	
12	112	●	
13	121	●	
14	128		
15	122	×	
16	118		
17	116		
18	104		
19	106	↗	
20	117		
			175 m

www.condes.net 9.0.8 Octavian Droobers
OD Event 65357 ItchingtonHolt_v3.wcd

Itchington Holt

Event OD - 2014 - 65357



www.octavian-droobers.org

scale 1 : 7500
contours 5m



2: Orange

- open land
- rough open land,
- rough open with scattered or young trees
- forest: run
- forest: slow run
- forest: walk
- forest: fight

- major road
- minor road
- access road
- vehicle track
- large path
- small path
- indistinct path
- wide ride
- narrow ride
- fence, gate
- ruined fence

- index contour,
- contour
- form line (tags show direction of slope)
- small earthwall
- dry ditch
- knolls: large, small; pit
- depressions: large, small

- ditch, narrow marsh
- ponds, wet depression
- tower, seat or tripod
- boulder, feeding shelter
- hedge
- rootstock or log pile
- single tree, holly bush or thicket
- vegetation boundary: distinct, indistinct

- OUT OF BOUNDS**
- out of bounds
 - cultivated land



Digital printing by: maps@print5.co.uk 024 76678444

Possession of this map does not give right of access for orienteering or for any other purpose. Permission must be obtained from the landowners.

Map based on previous maps, LiDAR data, aerial photography and on Ordnance Survey mapping with the sanction of the Controller of Her Majesty's Stationery Office.
© Crown copyright. License No 100015287
Event registration no. OD-2014-65357
Grid reference SP 370558

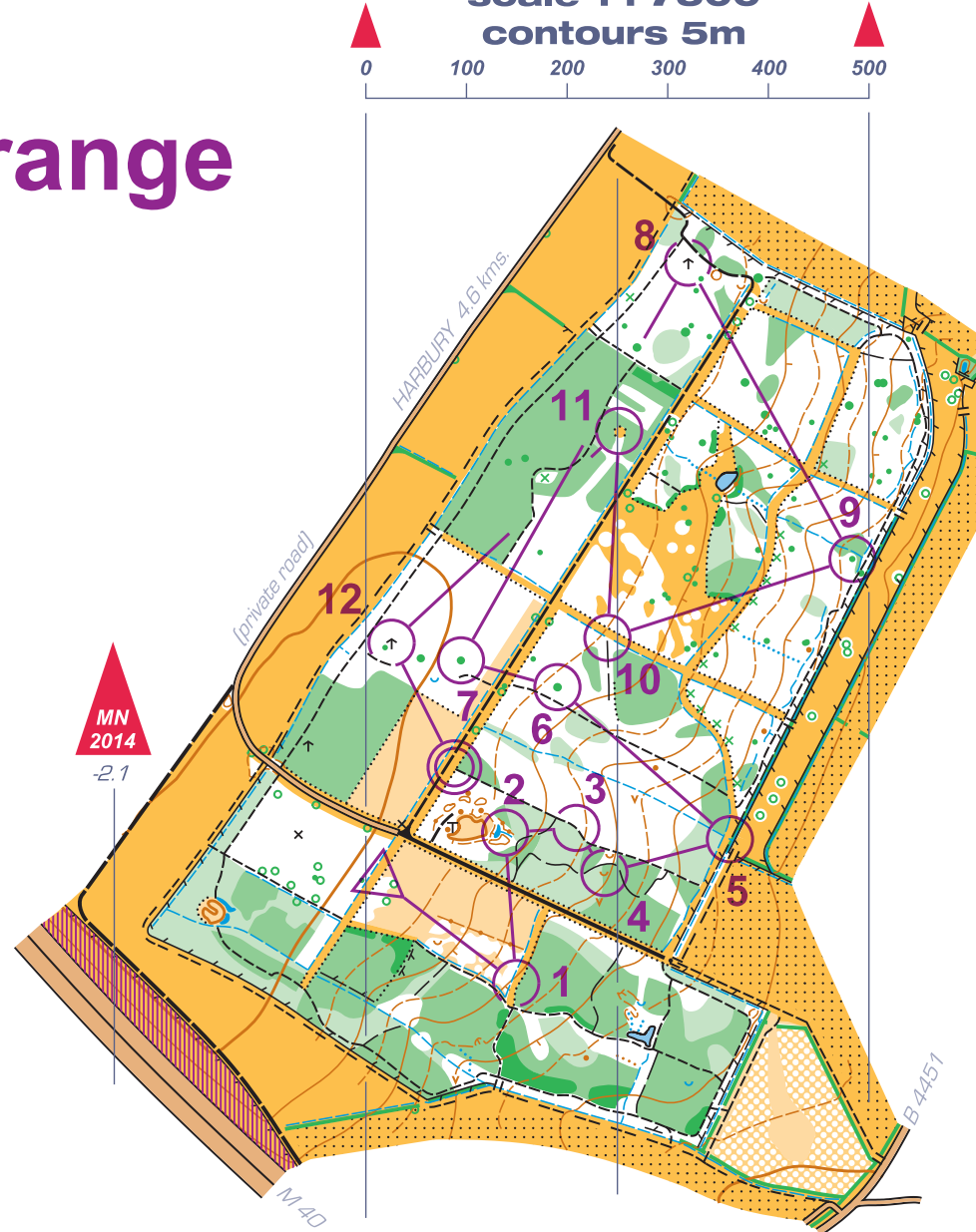
Printed map: © 2014, Octavian Droobers
Artwork: © 2014, Bruce Bryant

Original survey and cartography by Mike Hampton (2011)
LiDAR based update by Bruce Bryant: (2014)

Revised 19/01/14



NE Warwickshire
Orienteering Maps
brucebryant@btinternet.com



22/03/14 Event OD 65357		
2: Orange	2.6 km	40 m
		Veg. boundary
1	132	Ride
2	118	Ditch
3	130	Path, Bend
4	119	S Small depression
5	113	Path / Ditch Junction
6	110	Thicket, N side
7	111	Thicket, S side
8	133	Feeding shelter, S side
9	105	Thicket, N side
10	108	Ride Junction
11	101	Clearing, N edge
12	115	Feeding shelter
	150 m	

www.condes.net 9.0.8 Octavian Droobers
OD Event 65357 ItchingtonHolt_v3.wcd

Itchington Holt

Event OD - 2014 - 65357



www.octavian-droobers.org

scale 1 : 7500
contours 5m



3: Yellow

- open land
- rough open land,
- rough open with scattered or young trees
- forest: run
- forest: slow run
- forest: walk
- forest: fight

- major road
- minor road
- access road
- vehicle track
- large path
- small path
- indistinct path
- wide ride
- narrow ride
- fence, gate
- ruined fence

- index contour,
- contour
- form line (tags show direction of slope)
- small earthwall
- dry ditch
- knolls: large, small; pit
- depressions: large, small

- ditch, narrow marsh
- ponds, wet depression
- tower, seat or tripod
- boulder, feeding shelter
- hedge
- rootstock or log pile
- single tree, holly bush or thicket
- vegetation boundary: distinct, indistinct

- OUT OF BOUNDS**
- out of bounds
 - cultivated land



Digital printing by: maps@print5.co.uk 024 76678444

Possession of this map does not give right of access for orienteering or for any other purpose. Permission must be obtained from the landowners.

Map based on previous maps, LiDAR data, aerial photography and on Ordnance Survey mapping with the sanction of the Controller of Her Majesty's Stationery Office.
© Crown copyright. License No 100015287
Event registration no. OD-2014-65357
Grid reference SP 370558

Printed map: © 2014, Octavian Droobers
Artwork: © 2014, Bruce Bryant

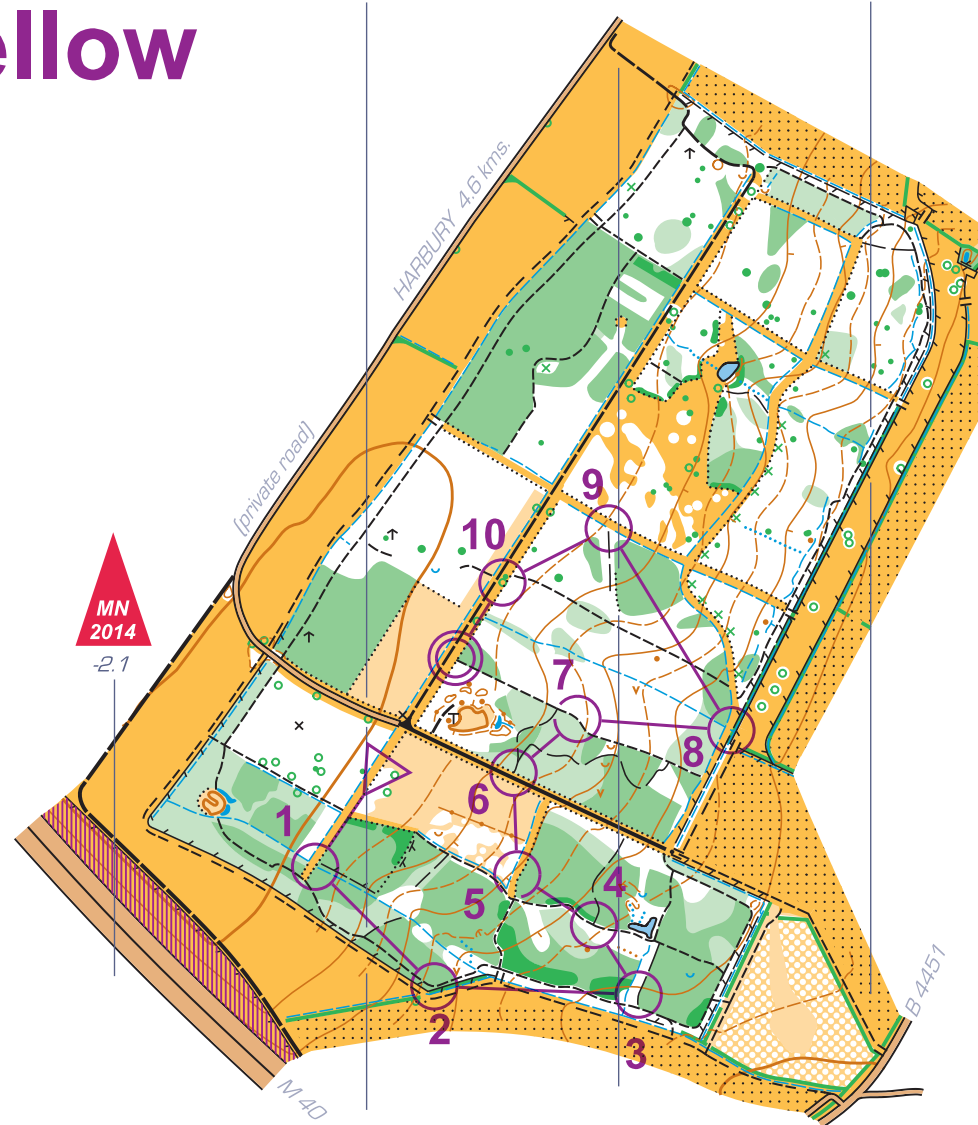
Original survey and cartography by Mike Hampton (2011)
LiDAR based update by Bruce Bryant: (2014)

Revised 19/01/14



NE Warwickshire
Orienteering Maps

brucebryant@btinternet.com



22/03/14 Event OD 65357		
3: Yellow	1.4 km	30 m
		Veg. boundary
1	123	Ride / Ditch Junction
2	127	Path, Bend
3	126	Ride
4	131	Ride / Path Junction
5	132	Ride
6	129	Path / Ride Junction
7	130	Path, Bend
8	113	Path / Ditch Junction
9	108	Ride Junction
10	114	Distinctive tree, S side
	90 m	

www.condes.net 9.0.8 Octavian Droobers
OD Event 65357 ItchingtonHolt_v3.wcd